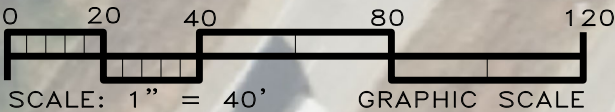


SOUTHLAND ENGINEERING \* SOUTHLAND ENGINEERING \* SOUTHLAND ENGINEERING \* SOUTHLAND ENGINEERING



CURVE TABLE				
CURVE	LENGTH	RADIUS	DIRECTION	CHORD
C1	126.91	2134.23	N38°08'34"E	126.89
C2	49.92	2212.70	S55°35'35"E	49.91

LINE TABLE		
LINE	BEARING	LENGTH
L1	N33°56'11"E	76.09
L2	S26°08'07"W	18.90



**SOUTHLAND**  
ENGINEERING  
CIVIL ENGINEERS - LAND SURVEYORS - LAND PLANNERS  
114 OLD MILL ROAD, CARTERSVILLE, GA 30120    PH: 770.387.0440    FAX: 770.607.5151

CONCEPTUAL LAYOUT FOR:

# TROUTLAND & CO.

LOCATED IN LAND LOT 760  
4th DISTRICT, 3rd SECTION  
ANTWON COUNTY, GEORGIA

DATE: APRIL 1, 2022    REV:    JOB NO: 22041

DATE OF FIELDWORK: N/A

DRAWN BY: JPC    CHECKED BY: KNC    APPROVED BY: KNC












































RED TOP MOUNTAIN ROAD  
(F.K.A. OLD ALABAMA ROAD)  
VARIABLE RIGHT-OF-WAY  
PER DB:2086; PG:1102

N/F  
LAKEPOINT LAND LLC.  
DB:3059; PG:339  
TAX PARCEL: E001-0022-004

N/F  
JOHNNY O. DAVIS III  
& WANDA DAVIS  
DB:2086; PG:97  
TAX PARCEL: 0093-0760-003

FOURTH STREET  
80' PUBLIC RIGHT-OF-WAY  
PER PB:25; PG:415



 = IRON PIN FOUND	 = DOUBLE WING CATCH BASIN	 = GAS VALVE	 = SEWER MANHOLE	 = POWER POLE
 = CONCRETE MONUMENT FOUND	 = SINGLE WING CATCH BASIN	 = GAS METER	 = CLEAN OUT	 = GUY WIRE
 = IRON PIN PLACED	 = JUNCTION BOX	 = TELEPHONE MANHOLE	 = WATER VALVE	 = ELECTRIC METER
 = BREAK POINT	 = CURB INLET	 = ELECTRIC MANHOLE	 = WATER METER	 = TRANSFORMER
 = PHOTO REFERENCE	 = YARD INLET	 = TELEPHONE PEDESTAL	 = FIRE HYDRANT	 = LIGHT POLE
 = EXCEPTIONS	 = DROP INLET	 = SIGN	 = IRRIGATION CONTROL VALVE	 = FLOW ARROW
 = PARKING BOLLARD	 = HEADWALL	 = BENCHMARK	 = WELL	 = MAILBOX
 = STORM PIPE	 = OVERHEAD POWER	 = WATER LINE	 = COMMUNICATION LINE	
 = SEWER PIPE	 = FENCE LINE	 = GAS LINE	 = UNDERGROUND POWER	